

**aassa**  
THE ASSOCIATION OF ACADEMIES  
AND SCIENCES IN *Asia*



Proceedings  
of AASSA Regional Workshop

**Sustainable development of Asian  
countries, water resources and  
biodiversity under climate change**

August 19-23, 2013

BARNAUL 2013

UDC 502.15+504

BBK Y28(5)+E(081.1+B1(5)

S(Y)79

ISBN 978-5-904014-44-5

Compilation by D.M. Bezmaternykh, D.N. Troshkin

**Sustainable development of Asian countries, water resources and biodiversity under climate change:** Proceedings of AASSA Regional Workshop / Compilation by D.M. Bezmaternykh, D.N. Troshkin; Institute for Water and Environmental Problems, Siberian Branch of the Russian Academy of Sciences (IWEPP SB RAS), Barnaul, 2013, 193p.

The proceedings present 21 papers from 9 countries of the Asian region dealing with water, biodiversity and environmental problems in Asia and offering way for their solution and sustainable development. The main focus is on the role of academic science and international cooperation in resolving conflict, legal and economic issues of environmental management under climate change. Adaptation of nature and society to climate change, Biodiversity under environmental changes, Problems of water use in Asian region, Socio-economic and environmental problems of the development of Asian regions and Mechanisms for sustainable development of Asian regions are discussed.

All papers are published in author's version. For authors who had not submitted the full text of papers, abstract were published.

Color version of proceedings available in the web site of IWEPP SB RAS:  
<http://www.iwep.ru/ru/bibl/nauchno-metodmat/Matkonf.html>

S(Y)79

UDC 502.15+504

ISBN 978-5-904014-44-5

BBK Y28(5)+E(081.1+B1(5)

© Siberian Branch of the Russian Academy of Sciences

© Institute for Water and Environmental Problems SB RAS

## Table of contents

Would Climate Change Bring Only Negative Impacts to the Ecosystem and Human Life Condition? A Speculation on It's Positive Side <i>Wuk-Hee Hong</i> .....	5
Evolution of large water body ecosystem after decreasing of anthropogenic impact (in terms of Ladoga Lake) <i>Rumyantsev Vladislav, Kondratiev Sergey, Pozdnyakov Shamil'</i> .....	17
Water and environmental problems of transboundary cooperation in continental Asia <i>Yuri Vinokurov, Bella Krasnoyarova</i> .....	22
Modern adaptation approach of water consuming branches to climate changes and degradation of glaciers <i>Parviz Normatov</i> .....	28
Black Carbon: A New Twist to the Climate Change <i>Jong Soo Kim</i> .....	37
Current trends of temperature variations in the territory of Kazakhstan <i>Vladimir Cherednichenko, Alexander Cherednichenko, Alexey Cherednichenko</i> ...	47
Fluctuations in Altai glaciers during instrumental observations (glacier Maly Aktru as a case study) <i>Vladimir Galakhov, Svetlana Samoylova, Alexandr Shevchenko, Rashit Sheremetov</i> .....	56
Impact of Climate Change on Water Resources and Biodiversity of Iran <i>Mohammad Soltanieh, Jalal Shayegan</i> .....	61
Biodiversity of benthic invertebrates in lakes located along aridity gradient (lakes in the south of West Siberia as a case study) <i>Dmitry Bezzmaternykh, Ol'ga Zhukova</i> .....	78
Environmental adaptation of brain shrimp <i>Artemia</i> sp. <i>Galina Egorkina</i> .....	82
The diatom diversity in bottom sediments of the deep reservoir as an indicator of climate changes (Lake Teletskoye, Russian Altai as a case study) <i>Ol'ga Sutchenkova, Elena Mitrofanova</i> .....	89
Floral Diversity and need for its Utilization in Nepal <i>Chiranjivi Regmi</i> .....	93
Effects of climate change on water resources in Turkey	

<i>Izzet Öztürk, Melike Gürel, Ali Ertürk</i> .....	98
Hydrology and management of the terminal lakes in the central Asia <i>Mikhail Bolgov, Elena Korobkina, Natalia Prolova</i> .....	119
Water Resources in the south of West Siberia under global climate changes <i>Alexandr Zinoviev, Vladimir Gulakhov, Evgenia Kosheleva, Olga Lovtskaya</i> ....	128
Trace elements in suspended matter of Altai surface water <i>Alexandr Puzanov, Svetlana Baboshkina, Alexey Saltykov, Tamara Rozhdestvenskaya, Ivan Gorbachev, Sergey Balykin, Dmitry Balykin, Irina Egorova, Syrga Meshkinova</i> .....	136
The Role of Institutional Factors in Facilitating Trans-boundary Cooperation: Methodology Notes <i>Evgeny Vodichev, Irina Glazyrina, Bella Krasnoyarova</i> .....	140
Monitoring and Analyses of Impact of the Industrial Complexes on Water Quality of the Central Asian Transboundary Rivers <i>Inom Sh. Normatov, Oliver Olsson, Michael Groll, Nomvar Kurbanov</i> .....	159
The development perspective of Hydropower resources of the Pyanj Transboundary River Basin <i>Inom Normatov</i> .....	167
The Impact of Water Reservoirs on Biodiversity and Food Security and Creation of Adaptation Mechanisms <i>Inom Normatov, Abulqosim Muminov, Naim Narzulloev</i> .....	177
Climate as a Factor of Sustainable Development of Continental Asia <i>Yuri Vinokurov, Natalia Kharlamova</i> .....	189

## **Would Climate Change Bring Only Negative Impacts to the Ecosystem and Human Life Condition?**

### **A Speculation on It's Positive Side**

Wuk-Hee Hong

*Semin Institute for Sustainable Environment, Seoul, South Korea*

#### **Introduction**

Climate change and its impacts on our environment and human life conditions are surely the defining issue of our era. Hence, it is no wonder that world research community has carried out enormous scientific investigation and socioeconomic studies during the last several decades generating numerous publications about the causes, progress, impacts and applicable policies associated with climate change and global warming.

In this regard, however, most investigators suggest that future human life will be significantly affected mainly due to ecosystem transformation, sea level rise, increased epidemic disease spread, water shortage, etc.

However, the author thinks differently. Surely, there will be certain negative impacts as mentioned above. However, this is the author's proposition that there would be some positive effects caused by global warming and climate change, particularly in the regions of East Asia and Russian Far East where most of parts are rather cold region compared with other parts of the world. For example, opening of arctic sea route and acceleration of economic development in Russian Siberia in these days would not be possible without global warming and climate change.

In addition to this observation, most scientific publications which dealt with such negative impacts like decrease of crop production, loss of biodiversity, and/or ecosystem transformation limited their discussion largely to qualitative speculation. For this reason, in the presenting paper the author would like to discuss what the real impacts of global warming and climate change are in our region, particularly in the field of agriculture and forestry, by presenting some real data which have been collected in South Korea during the last several decades.

#### **The Trend of Global Warming and Climate Change in Korea**

Well known IPCC report(2007) clearly demonstrates that the global average air temperature has steadily increased ever since the start of industrial revolution in mid 19<sup>th</sup> century as shown in Fig. 1. The increase of temperature was particularly significant over the last half a century, so the

the Arctic Ocean, the arctic routes may open for the international shippings perhaps as early as in a decade. Then Russia would be in charge of maintaining a significant part of the arctic routes and protecting the ship's safety as well as the arctic environment. However, Russia also has the largest PM/BC emission inventory, including gas flares and wild fires in the regions adjacent to the Arctic Ocean. Russia is likely asked to mitigate the PM/BC emission near the arctic and Siberian regions prior to opening the arctic routes, as a precautionary measure to protect the vulnerable arctic environment and climate system.

#### Acknowledgement

The author would like to acknowledge that this research was supported by the Korean Ministry of Oceans and Fisheries, through the project "Quantitative assessment for PM&BC to climate change and development of reduction technology for PM, BC from ships" (KIST Project No. 2M32040)

#### References

1. Andreae, M.O. and Gelencser, A. (2006). "Black carbon or brown carbon? The nature of light absorbing carbonaceous aerosols." *Atmospheric Chemistry and Physics*, 6, 3131-3148.
2. Bond, T.C. and Bergstrom, R.W. (2006). "Light absorption by carbonaceous particles: An investigative review." *Aerosol Science and Technology*, 40, 27-67.
3. IPCC (2007). *Climate Change 2007-The Physical Science Basis*, Contribution of Working Group I to the Fourth Assessment Report of the IPCC.
4. Ramanathan, V. and Carmichael, G. (2008). "Global and regional climate changes due to black carbon." *Nature Geoscience* 221-227.
5. Hansen, J. et al. (2005). "Efficacy of climate forcings." *Journal of Geophysical Research*, 110, D18104.
6. National Snow and Ice Data Center (2010). *Extreme negative phase of the Arctic Oscillation yields a warm Arctic* in Arctic Sea Ice News and Analysis, January 5 2010.
7. Doherty, S.J. et al. (2010) "Light-absorbing impurities in Arctic snow", *Atmos. Chem. Phys.* 10, 11647-11680.
8. The World Bank, *GGFR Partners Unlock Value of Wasted Gas*, World Bank 14 December 2009.
9. Oreskes, N., Conway, E. M. and Shindell, M. (2008). "From Chicken Little to Dr. Pangloss: William Nierenberg, Global Warming, and the Social Deconstruction of Scientific Knowledge," *Historical Studies in the Natural Sciences* 38-1, 109-152. 2008

## Current trends of temperature variations in the territory of Kazakhstan

Vladimir Cherednichenko, Alexander Cherednichenko,  
Alexey Cherednichenko

*Al-Farabi Kazakh National University, geliograf@mail.ru*

**Abstract:** *Using linear and polynomial approximation methods and Fourier analysis, time series of temperature at stations of Kazakhstan were analyzed. It was demonstrated that in the last decade, to the south of the fiftieth latitude atmospheric temperatures increase had stopped, and to the north, temperature began to drop. Decrease did not begin at the same time and it manifests in different ways.*

In recent years the problem of climate change has become one of the most pressing environmental problems discussed in the scientific world. In recent years, understanding of potential environmental and social impacts of global warming that have already been observed and is expected in future has markedly increased all over the world.

The problem of climate change on the territory of Kazakhstan has been explored by many researchers [1-3, etc.].

In [1] it was demonstrated that the warming, or rather, the process of climatic changes in temperature itself occurs in the territory of Kazakhstan not at the same time. Based on simultaneity of temperature changes the entire territory of Kazakhstan was divided into four zones, in each of which such change in temperature occurred in the last century in the same way (Fig. 1).

An explanation of the observed fact has also been given there. The temperature follows seminal changes in circulation. Since the territory of the Republic is vast, the prevalence of any type of circulation results in different consequences in remote areas of the territory. Thus, for example, the prevalence of C-type circulation according to [4] leads to a decrease in temperature below climatic in the Western Kazakhstan and above climatic in the Northern Kazakhstan. This is clearly demonstrated in [5].

There, in [1], it was also demonstrated for the first time that in the last decade of the past century temperature growth had stopped in the North-East of the country (Fig. 1, Pavlodar and Panfilov (Zharkent) stations). Therefore it was seen important to find out how temperature and precipitation have changed in the last 15-20 years. To do this, we used the time series of temperature and precipitation at the main (benchmark)

stations for the period through the year 2012. Time series were approximated by a straight line, a sixth degree polynomial, and were also subject to Fourier analysis (frequency analysis) to detect long-period harmonic curves and their plotting using the scenarios for the next decades.

Figure 1 and Figure 2-5 demonstrate approximation results of temperature time series at some stations as a straight line and a sixth degree polynomial.

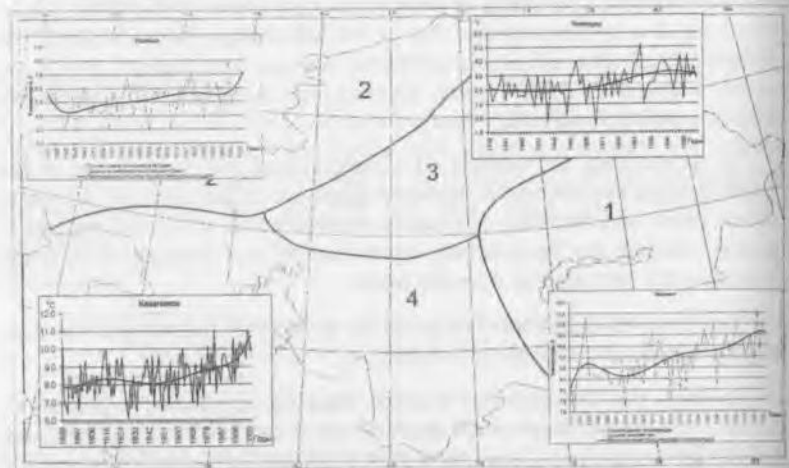


Fig.1. Results of territorial zoning of Kazakhstan based on the nature of temperature changes in the XXth century.

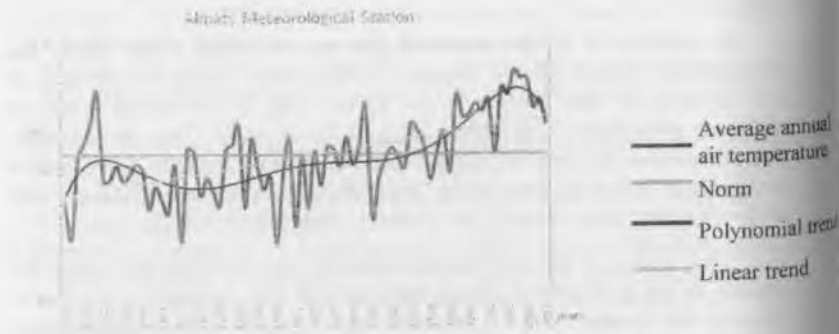


Fig. 2. Time variation of air temperature at Almaty MS (°C)

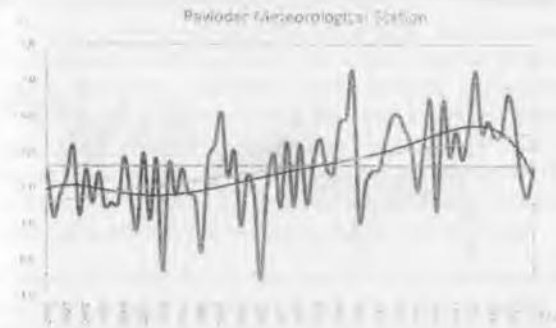


Fig. 3 Time variation of air temperature at Pavlodar Meteorological Station (Indications according to Figure 2)



Fig.4 Time variation of air temperature at Balkhash Meteorological Station (Indications according to Figure 2)

You can see that the linear trend at all stations is positive, despite the addition of data to the time series for the last decades. This is understandable. Linear trend is a very conservative value, by its definition, [6,7]; only when temperature drops by an amount of warming which occurred, the trend will become zero, and after that a further drop of temperature will be negative. Because warming has lasted for more than half a century with different intensity, it will change its sign in half a century only, if fall of temperature indeed takes place. In the meantime, decrease in the trend will take place within a computation error; the accuracy of this decrease for the above reason will not be confirmed any time soon.



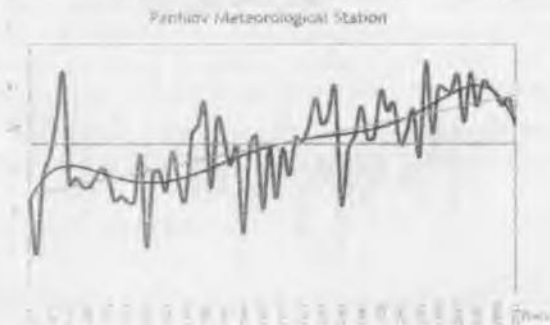


Fig. 5 Time variation of air temperature at Panfilov (Zharkent) Meteorological Station (Indications according to Figure 2)

You can see that the linear trend at all stations is positive, despite the addition of data to the time series for the last decades. This is understandable. Linear trend is a very conservative value, by its definition, [6,7]; only when temperature drops by an amount of warming which occurred, the trend will become zero, and after that a further drop of temperature will be negative. Because warming has lasted for more than half a century with different intensity, it will change its sign in half a century only, if fall of temperature indeed takes place. In the meantime, decrease in the trend will take place within a computation error; the accuracy of this decrease for the above reason will not be confirmed any time soon.

The advantage of polynomial approximation method is its high sensitivity to changes in dispersion and local mean along the time series [6,7, etc.]. As a result, based on polynomial approximation data, it is possible to determine cyclical fluctuations of varying duration in the time series in a rather reliable way. In our case, the way we used a polynomial approximation, identifies a Bruckner cycle and cycles that are close to it. In [1] it was based on these cycles identified in the temperature ranges, that territorial zoning of Kazakhstan had been performed.

The disadvantage of polynomial approximation method is also its advantage which is high sensitivity to local changes in the mean and variance. Fortunately, this disadvantage only appears on the ends of the time series [6,7, etc.]. We are of course interested in the end of series, i.e., reaction to changes of the end time. For example, Figure 1 shows that in Pavlodar in the late twentieth century, there had been a fall of temperature, recorded over a significant segment of time, and in Panfilov – over a short

segment of time, that is, warming in Pavlodar is more reliable than that in Panfilov. In Uralsk, over a short time interval approximating line demonstrates significant warming. There has been a rise in temperature in Turkestan as well, but over a significant time interval. Consequently, the trend noted in Turkestan, is more reliable than that in Uralsk. Indeed, after the temperature time series lengthened by one and a half decades, approximating curve in Uralsk indicates fall of temperature (Fig. 4). At the same time, in Pavlodar, Panfilov (Zharkent) and Turkestan lengthening of temperature series did not result in changing the sign of the trend.

Thus, the situation is that for the purpose of timely decision-making on adaptation to climate change we must record the changes taking place as early as possible, and on the other hand, a linear interpolation method is not suitable for this, because it is very conservative. Polynomial interpolation method is unreliable because of its high sensitivity to changes in approximated values on the end of a time series and is overly sensitive to the inter-annual and other short-period fluctuations of the studied parameter, which is not a predictor of climate changes and requires a fairly long-term observation of the approximating line, to avoid errors in estimates.

Harmonics contained in the time series of the studied parameter, being temperature in this case, and identified using Fourier analysis are more trustworthy. This confidence is based on the following assumptions. Each harmonic discovered and identified in the original series is the result of impact of some factor that is known or is not fully known to us. The presence of harmonic indicates not only that there is such a factor, but also characterizes the intensity of effect (harmonic amplitude), and its frequency. There is every reason to expect that the influencing factor will continue in the future, and its effect will be the same as in previous years. The bases for these arguments (hypotheses) are the established facts of presence of diurnal and annual course harmonics in temperature series and simplicity of explanation thereof. As for harmonics with longer cycles, even though their source is not completely clear, the assumption that they are also affected by a specific source (or sources), which will continue in the future, also applies to them. Thus, harmonics have a certain physical interpretation and prognostic significance.

In this research we do not use spectral analysis. The advantage of Fourier analysis versus spectral analysis is that the detected harmonic is synchronized with the analyzed time series based on time, while spectral analysis only establishes the existence of a harmonic [7,8, etc.]. Therefore we will perform Fourier analysis of temperature series for some stations. We are going to use a modification of Fourier analysis, improved by A.V.

Babkin, allowing not only identify but also add up the most significant ones in view of the trend [9, etc.].

Fig.6-9 demonstrates the results of Fourier analysis of temperature time-series for some of the most prominent stations.

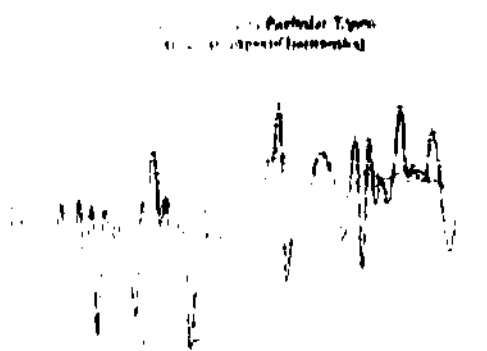


Fig. 6. Fourier analysis of temperature time-series at Pavlodar MS.




Fig. 7. Fourier analysis of temperature time-series at Uralsk MS.

Fourier analysis: Balkhash 7. year  
(superposition of harmonics)

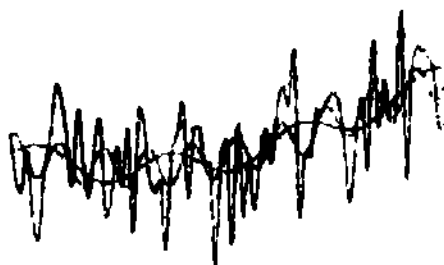


Fig. 8. Fourier analysis of temperature time-series at Balkhash MS.

Fourier analysis: Panfilov (Zharkent) MS  
(superposition of harmonics)



Fig. 9 Fourier analysis of temperature time-series at Panfilov (Zharkent) MS.

In Pavlodar, there are age-old harmonic (93 years), and 38 and 23 years-old harmonics. 38 and 23 years-old harmonics are summarized with the age-old (Fig. 7). It can be seen that 93+38 harmonics and 93+23 38 harmonics are in a phase of recession and the drop in temperature will continue for a long time, for a few decades.

Not at all of the stations the age-old harmonic is so well identified as in Pavlodar, but age-long or longer harmonics are present everywhere; we see harmonics of two hundred years or more as a situation, where the length of series and its structure are such that an age-old harmonic is distorted in favor of its best position through its extension.

In Uralsk, there are 38 and 23 years old harmonics present, which were separately added up with 203 years old harmonic. Decrease in amplitudes of 38 and 23 years old harmonics had just started. In the past century, it was not there yet (Fig. 8). It is evident that the two harmonics are in the process of amplitude decrease and in the coming years, temperature fall will continue.

In Kyzyl-Orda, Shymkent, Turkestan and Balkhash (Fig. 9), Panfilov (Zharkent) (Fig. 10) temperature drop has not started yet, but temperature rise had stopped.

Since we are not able to focus our attention to temperature time series analysis of all stations, please note that Bruckner (half-century) cycles are the most significant in terms of amplitude in the temperature series throughout the territory of Kazakhstan.

In general, throughout the area, the most noticeable drop in temperature takes place in the North-East of the Republic (Pavlodar, Semipalatinsk, Astana, etc.). The temperature drop is also observable in the North-West of the Republic (Uralsk, etc.). To the south of the fiftieth latitude the cooling has hardly started, but raise in temperature had stopped.

From [5,10,11, etc.], and others we know that macro-processes to the north and to the south of the fiftieth latitude differ significantly. As stated above, they differ over the western and the northern regions of the Republic.

Therefore, climatic changes of temperature throughout the territory of Kazakhstan are due to changes in planetary circulation.

Despite the above-mentioned lack of polynomial approximation, it must be admitted that this method in [1] has helped to identify Bruckner cycles in the temperature time series, and based on that to implement territorial zoning of the Republic. This was made possible because polynomial approximation method, with the exclusion of the series end, essentially performs the addition of the most significant harmonics, including trend.

The advantage of A.V. Babkin's method has the advantage over polynomial approximation method only on the end of the time series, and also that, unlike polynomial approximation method, it comprises physical

interpretation. Comparison of the results obtained by us now on the analysis of current trends of temperature change indicates that such changes take place in good agreement with regional characteristics noted in [1] and Buckner cycles stages in them.

## References

1. Cherednichenko, A.V. *Izmeneniye klimata Kazakhstana i vozmozhnosti adaptatsii za schet dostupnykh vodozapasov oblachnosti.* – Bishkek: Ilim, 2010. – 260 s. (in Russian)
2. Dolgikh, S.A., Pilifosova, O.V. *O metodakh otsenki ozhidayemykh izmeneniy global'nogo klimata i stsenarii izmeneniya klimata Kazakhstana // Gidrometeorologiya i ekologiya.* – 1996, № 4, s. 94 - 109. (in Russian)
3. Dolgikh, S.A., *Ob issledovanii klimata Kazakhstana i yego izmeneniy // Gidrometeorologiya i ekologiya.* – 1997, № 1, 1.109–113. (in Russian)
4. Girs, A.A. *Mnogoletniye kolebaniya atmosferynoy tsirkulyatsii i dolgosrochnyye meteorologicheskiye prognozy / A.A. Girs. – L.: Gidrometeoizdat, 1971 – 76 s. (in Russian)*
5. Baydal, M.KH. *Dolgosrochnyye prognozy i kolebaniya klimata Kazakhstana / M.KH. Baydal. – L.: Gidrometeoizdat, 1964. –156 s. (in Russian)*
6. Venttsel', Ye.S. *Teoriya veroyatnostey.*–M.: Nauka, 1969. –573s. (in Russian)
7. Sneyers R. *On the statistical analysis of series of observations.* / technical note N 143. Geneva, 1990. – 192 p.
8. Kendal, M., Styuart, A. *Statisticheskiye vyvody i svyazi.* – M.: Nauka, 1973. – 900 s. (in Russian)
9. Babkin, A.V. *Metodologiya otsenki periodichnostey vremennykh ryadov mestnogo stoka regionov (na primere Almatinskoy i Sempalatinskoy oblastey)/Materialy Mezhdunarodnoy nauchno-prakticheskoy konferentsii. Almaty, Kazakhstan, 27-29 avgusta 2008g.-s.153-158. (in Russian)*
10. Baydal, M.KH. *Kolebaniya klimata Kustanayskoy oblasti v XX stoletii / M.KH. Baydal. – L.: Gidrometeoizdat, 1971. – 155 s. (in Russian)*
11. Uteshev, A.S. *Klimat Kazakhstana / A.S. Uteshev – L.: Gidrometeoizdat. 1959. – 367s. (in Russian)*